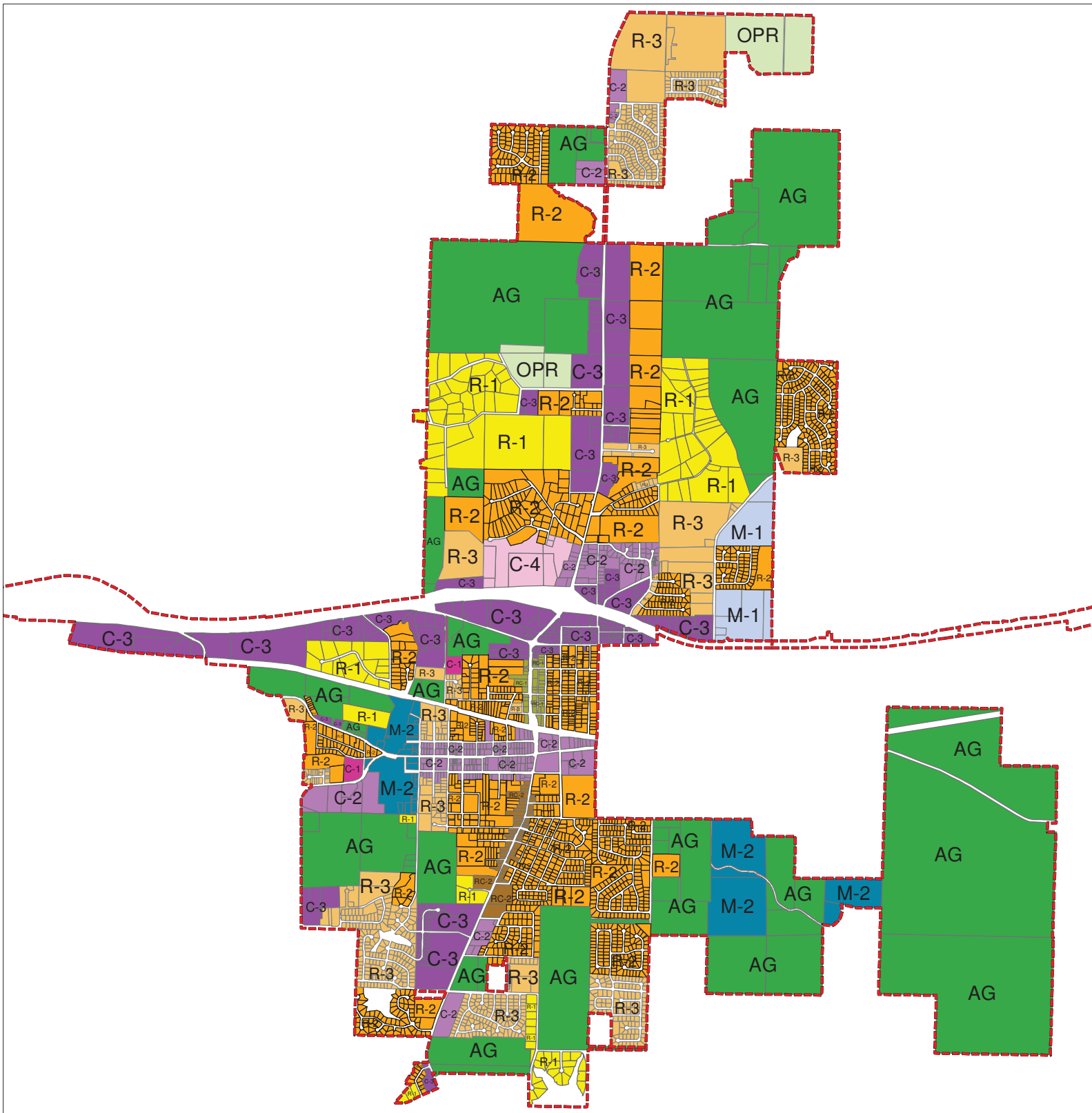

















# CITY OF WARRENTON, MISSOURI ZONING MAP



200 West Booneslick  
Warrenton, MO 63383  
Phone: 636-456-3535  
Fax: 636-456-8135  
www.warrenton-mo.org

## Legend

 AG	 M-1	 R-2	 City Limits
 C-1	 M-2	 R-3	 Parcels
 C-2	 OPR	 RC-1	
 C-3	 R-1	 RC-2	
 C-4			



This Zoning Map printed 2/9/15, is for Graphical Representational Purposes Only. It IS NOT Intended for Conveyances, Nor is it a Legal Survey. Please contact City Hall (636-456-3535) for Zoning Verification of any parcel within the City Limits.